



#285
PLEASANT STREET

#281
PLEASANT STREET

#273
PLEASANT STREET

#265
PLEASANT STREET

#259
PLEASANT STREET

#251
PLEASANT STREET

#243
PLEASANT STREET

#237
PLEASANT STREET

#225
PLEASANT STREET

#217
PLEASANT STREET

#211
PLEASANT STREET

#203
PLEASANT STREET

PLEASANT STREET
(PUBLIC 50' WIDE)

#200
PLEASANT STREET

#280
PLEASANT STREET

6" RED MAPLE

CRUSHED STONE
PARKING AREA

BIT CONC. WALK

TOT LOT
49' X 50'


MW-04C

MW-04B

MW-04A

APPROX. 100' BZ

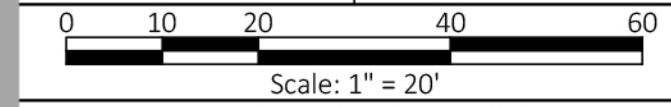
Prepared by:



LAND DESIGN COLLABORATIVE
Chauncy Place | Terrace North | Suite 1
45 Lyman Street
Westborough, MA 01581

508.952.6300 | LDcollaborative.com

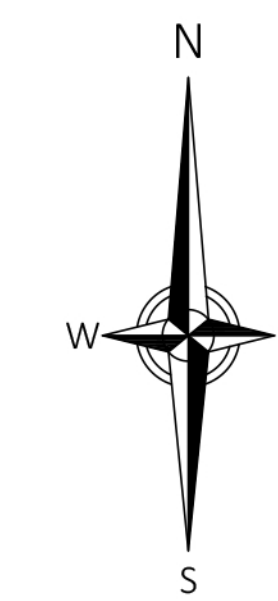
Drawn By:	CMP	Checked By:	WMB
Date:	03/24/2025	Project No.:	24-0281



THE CONTENT, INFORMATION AND DESIGN OF THIS PLAN ARE PROPRIETARY AND DUPLICATION AND/OR UTILIZATION FOR ANY PURPOSES IS STRICTLY PROHIBITED WITHOUT PRIOR WRITTEN AUTHORIZATION FROM LAND DESIGN COLLABORATIVE. ONLY APPROVED, SIGNED AND SEALED PLANS SHALL BE UTILIZED FOR CONSTRUCTION PURPOSES.
© LAND DESIGN COLLABORATIVE, LLC

Active Recreation & Ancillary Parking Illustrative 240 & 260 Pleasant Street

Ashland, MA



Prepared for:

Metrowest Facilities LLC
240 & 260 Pleasant Street
Ashland, MA

C:\Users\lcollaborative\OneDrive\Documents\Ashland_240 & 260 Pleasant Street\DWG\24-0281-C200.dwg