













































































































































































































































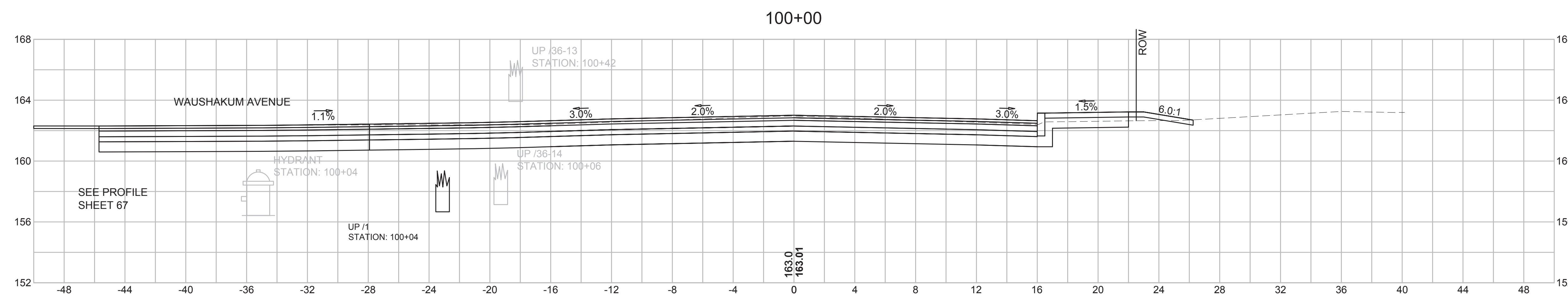
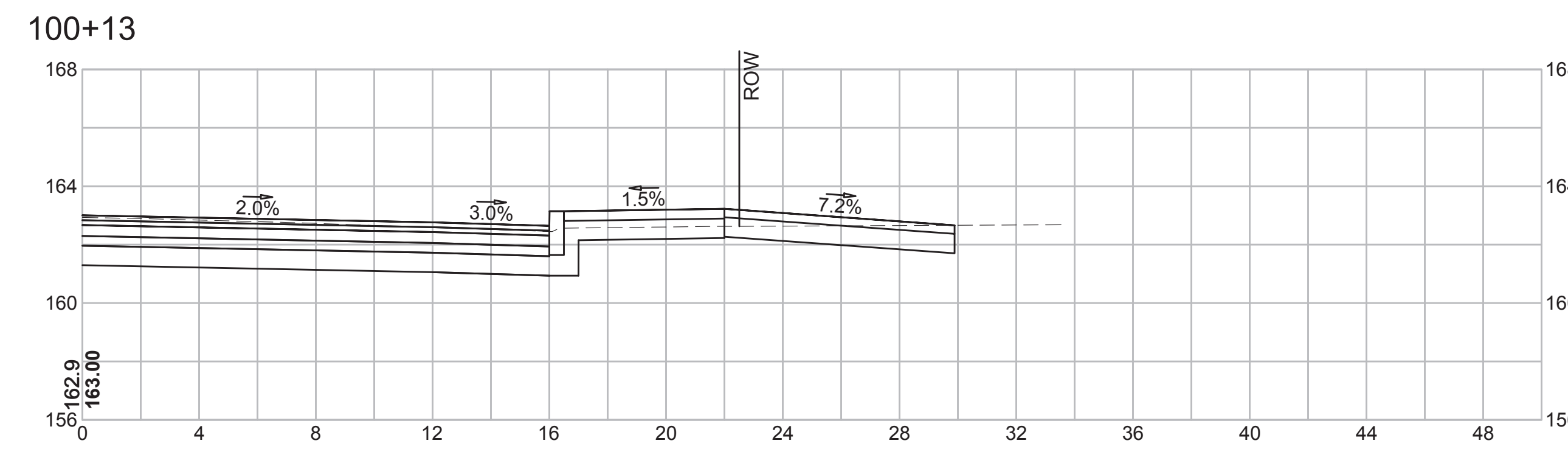
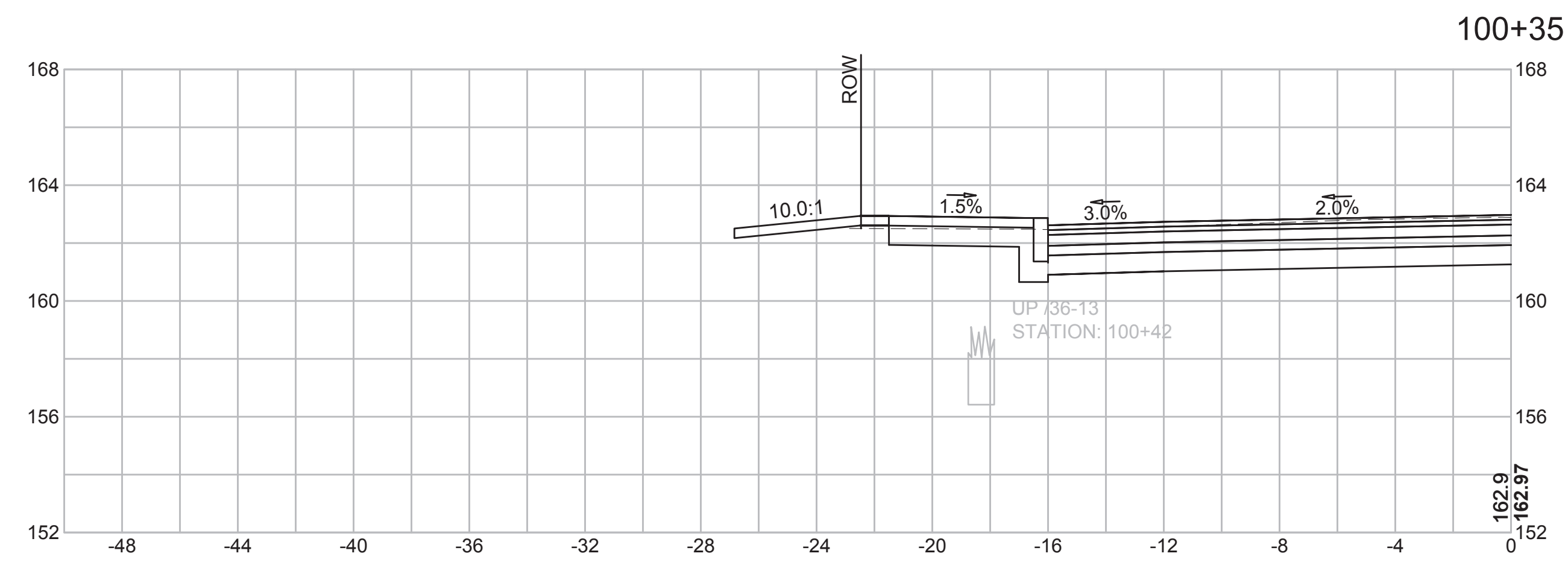




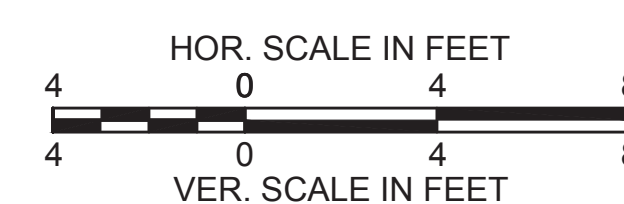
ASHLAND, MA  
ROUTE 126 (POND STREET)

STATE	FED. AID PROJ. NO.	SHEET NO.	TOTAL SHEETS
MA	-	30	
PROJECT FILE NO.		604123	

CROSS SECTIONS 108



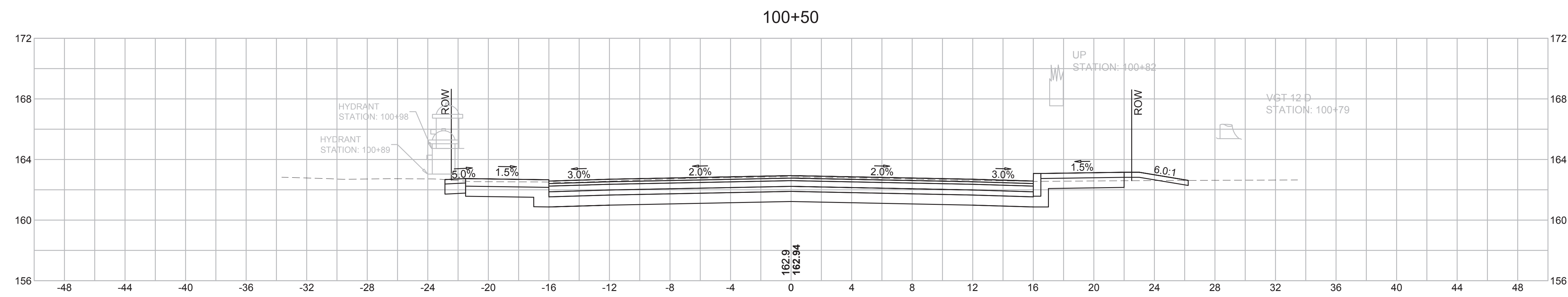
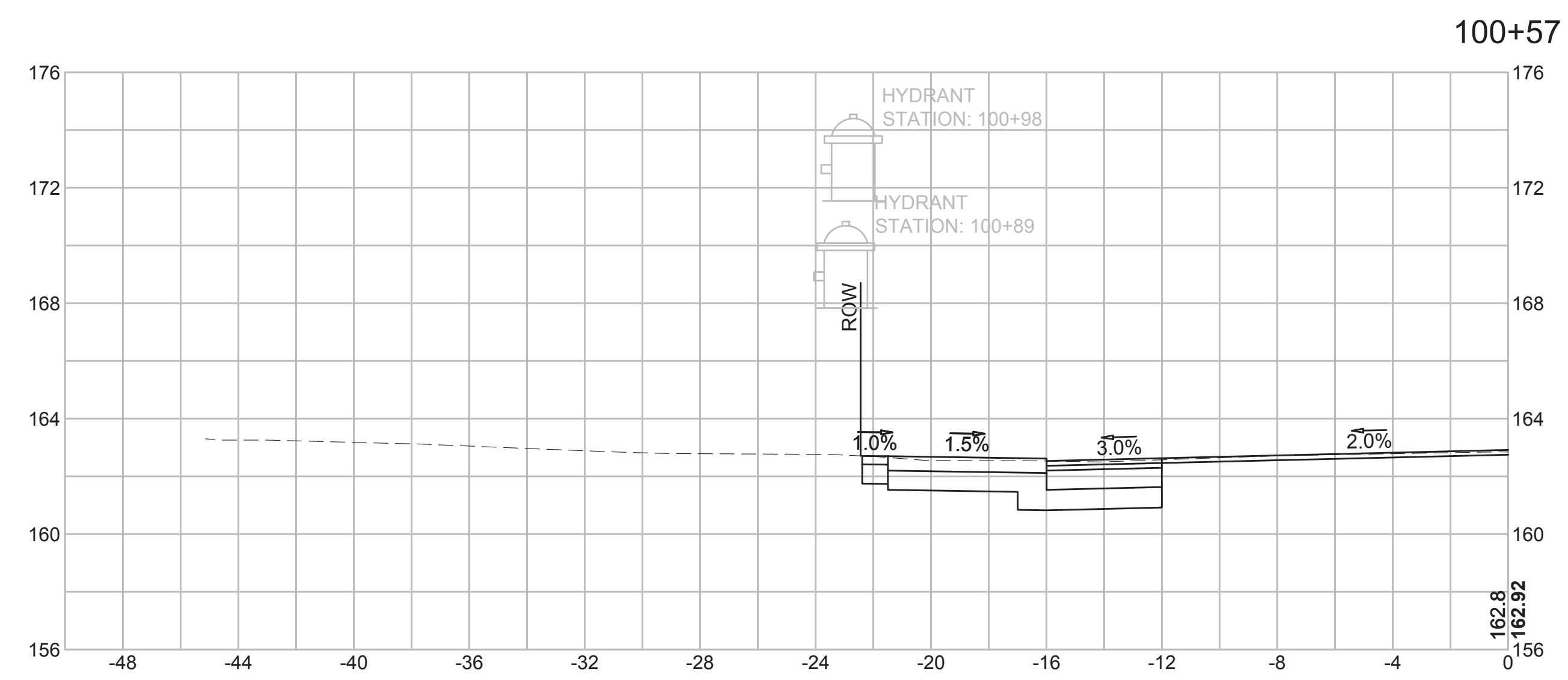
EARTHWORK 100+00	
CUT AREA	102.61 SF
FILL AREA	0.23 SF



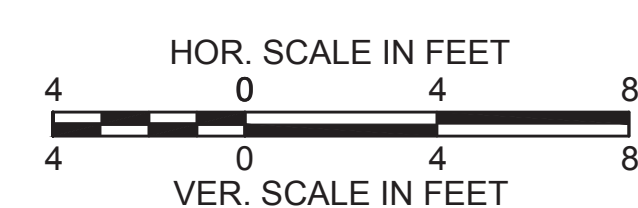
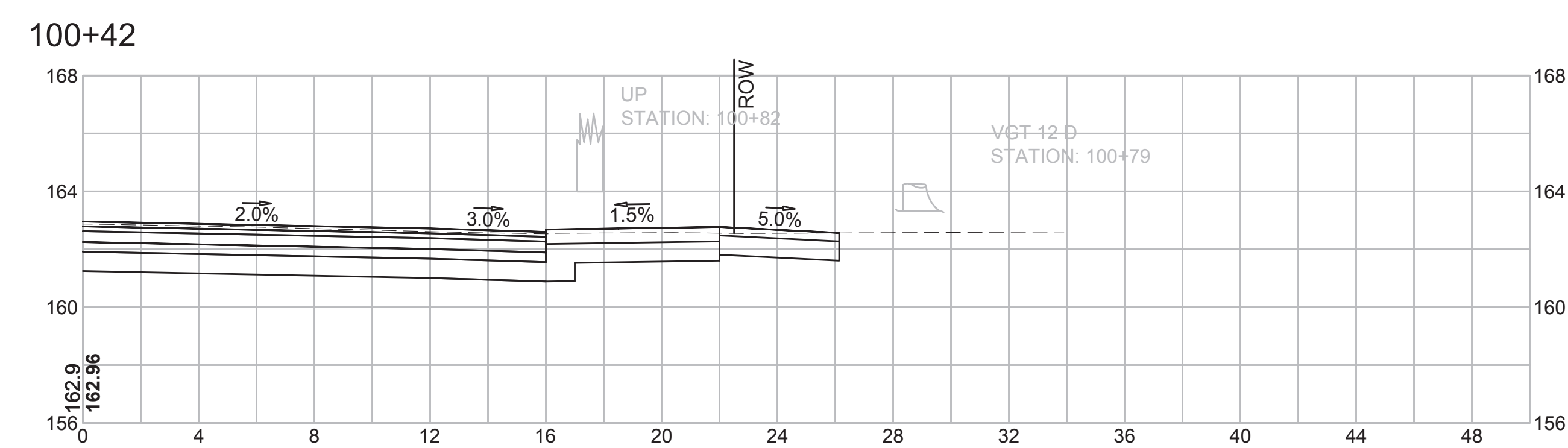
ASHLAND, MA  
ROUTE 126 (POND STREET)

STATE	FED. AID PROJ. NO.	SHEET NO.	TOTAL SHEETS
MA	-	323	327
PROJECT FILE NO.		604123	

CROSS SECTIONS 109



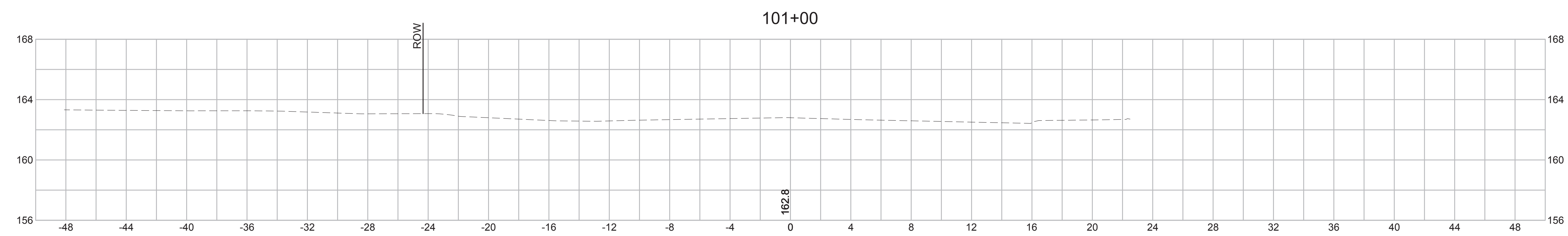
EARTHWORK 100+50	
CUT AREA	62.18 SF
FILL AREA	0.17 SF



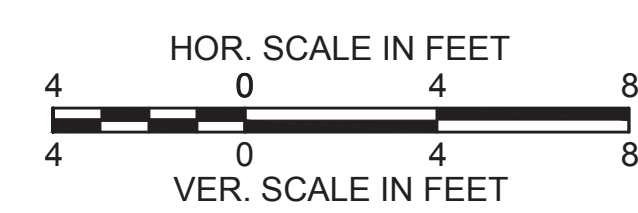
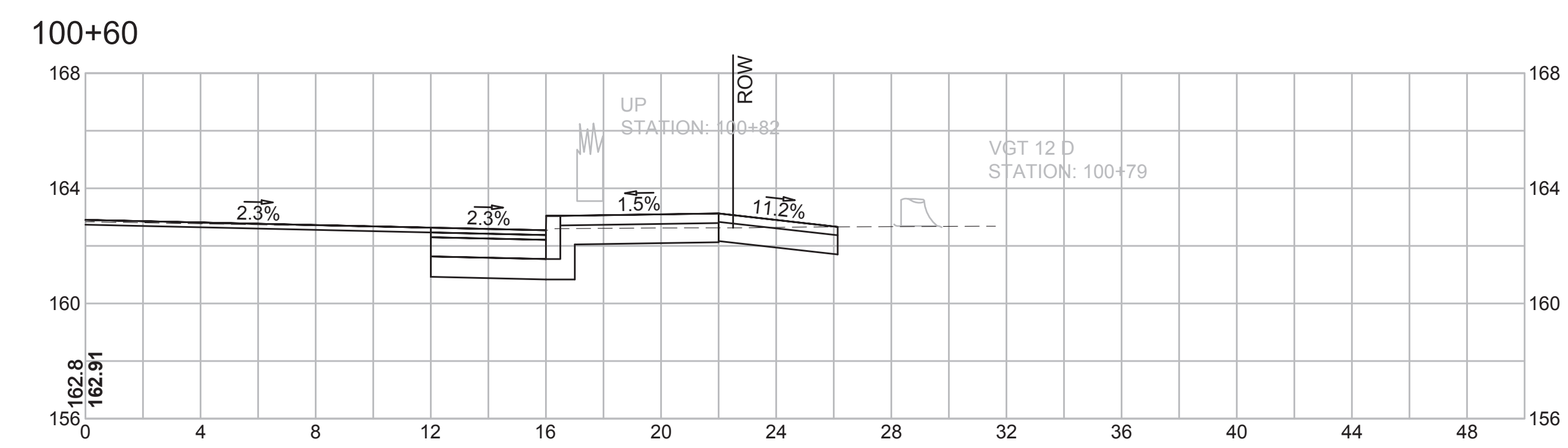
ASHLAND, MA  
ROUTE 126 (POND STREET)

STATE	FED. AID PROJ. NO.	SHEET NO.	TOTAL SHEETS
MA	-	324	327
PROJECT FILE NO.		604123	

CROSS SECTIONS 108



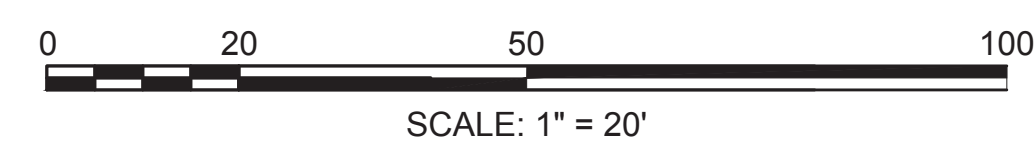
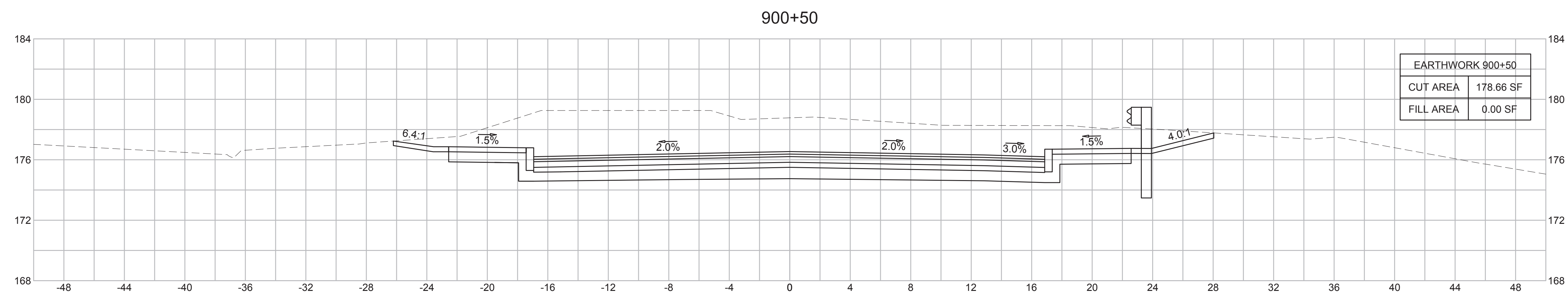
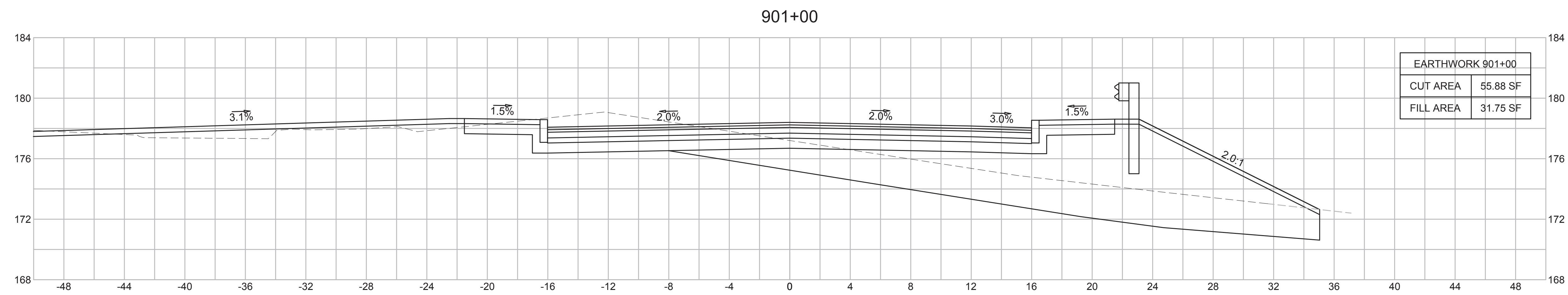
EARTHWORK 101+00	
CUT AREA	0.00 SF
FILL AREA	0.00 SF



ASHLAND, MA  
ROUTE 126 (POND STREET)

STATE	FED. AID PROJ. NO.	SHEET NO.	TOTAL SHEETS
MA	-	325	327
PROJECT FILE NO.		604123	

CROSS SECTIONS 111

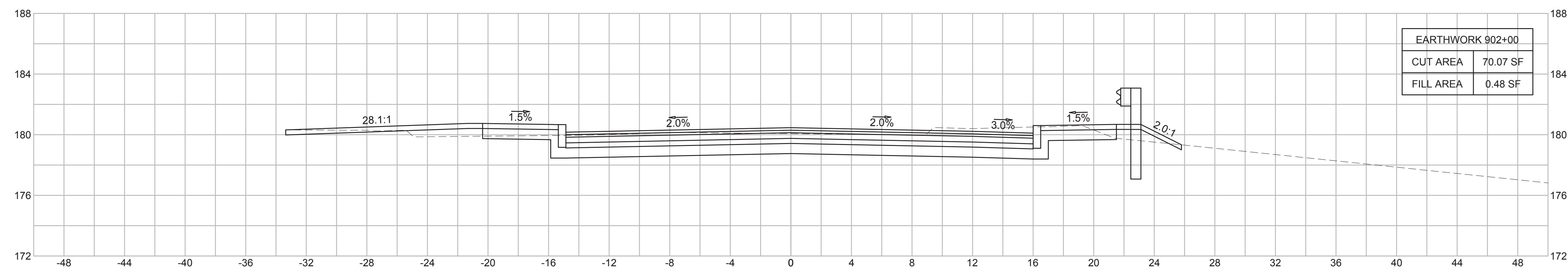


ASHLAND, MA  
ROUTE 126 (POND STREET)

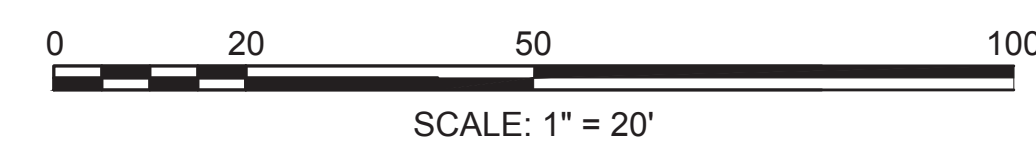
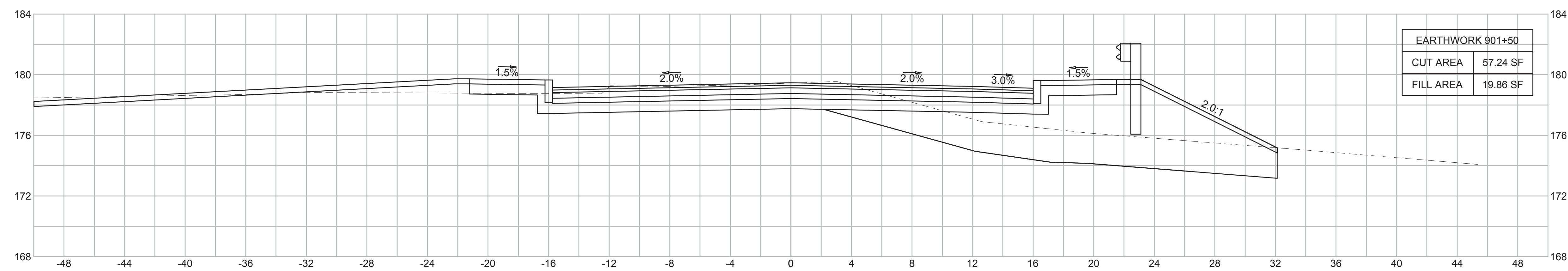
STATE	FED. AID PROJ. NO.	SHEET NO.	TOTAL SHEETS
MA	-	326	327
PROJECT FILE NO.		604123	

CROSS SECTIONS 112

902+00



901+50



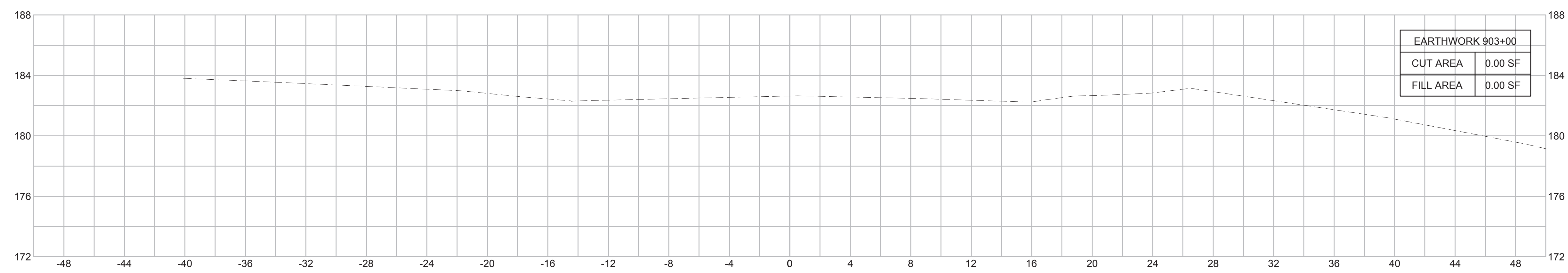


ASHLAND, MA  
ROUTE 126 (POND STREET)

STATE	FED. AID PROJ. NO.	SHEET NO.	TOTAL SHEETS
MA	-	327	327
PROJECT FILE NO.		604123	

CROSS SECTIONS 113

903+00



902+50

